









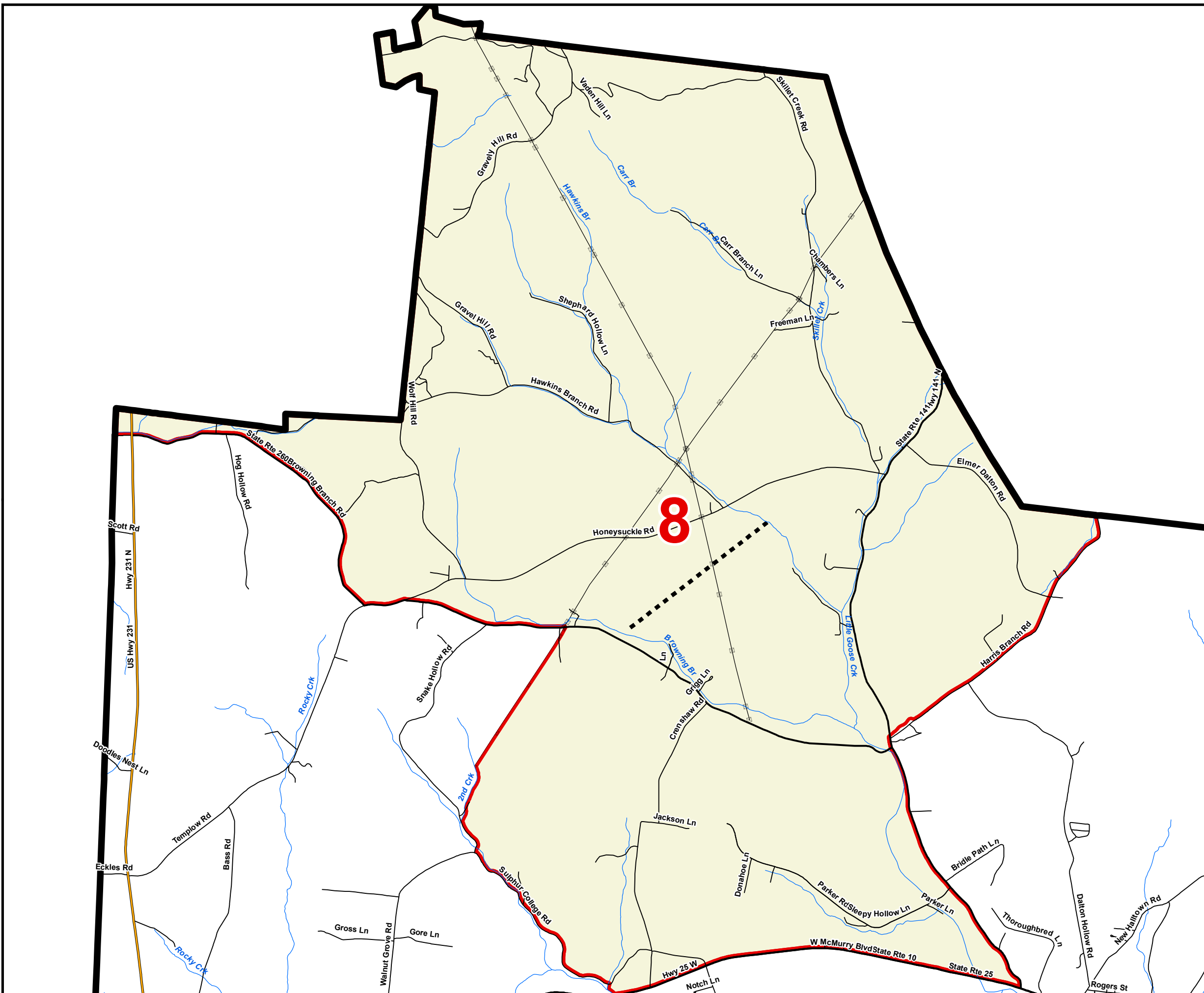
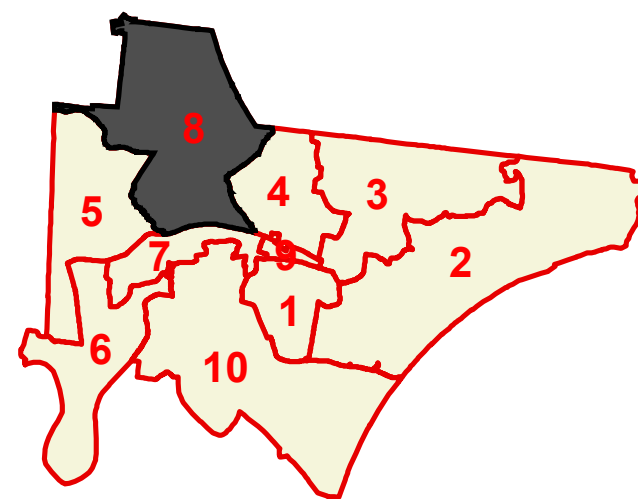


# Trousdale County

## County Commission District 8

TOTAL POPULATION	928
DEVIATION	17
% DEVIATION	1.9%
WHITE POPULATION	762
% WHITE	82.1%
BLACK POPULATION	97
% BLACK	10.5%
OTHER POPULATION	69
% OTHER	7.4%
HISPANIC POPULATION	20
% HISPANIC	2.2%

-  County Commission District
-  Interstates
-  U.S. Highway
-  State Highway
-  Local Roads
-  Pipeline (Incomplete)
-  Powerline (Incomplete)
-  Stream
- City, Town**
-  City, Town
-  County



This map is provided as a public service and is for informational purposes only. It is not an endorsement or approval by the Comptroller of the Treasury of any proposed district boundaries contained herein.  
 Created On: 10/20/2021